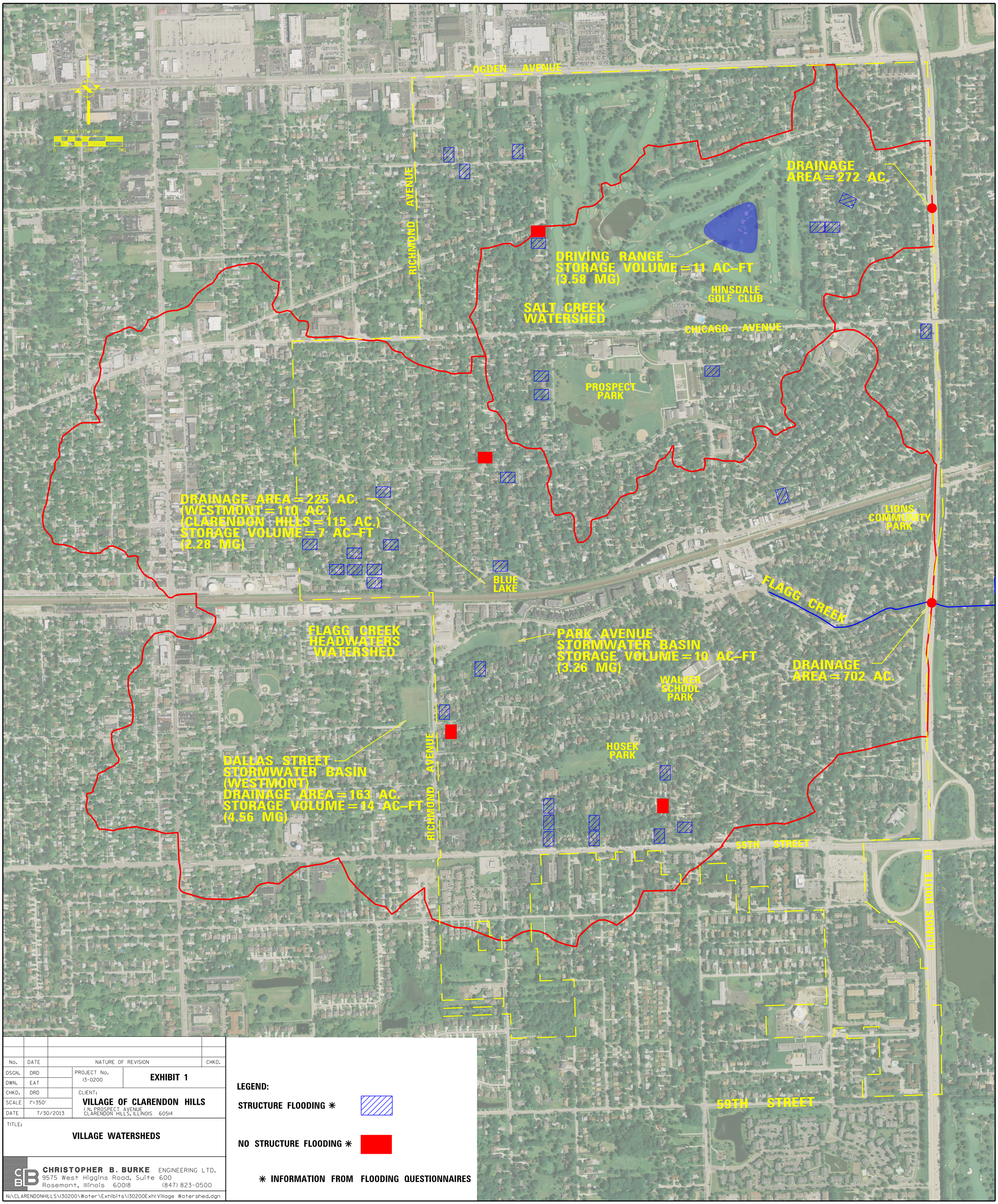

No.	DATE	NATURE OF REVISION	CHKD.

DSGN.	DRD	PROJECT No. 13-0200	EXHIBIT 1
DWN.	EAT		
CHKD.	DRD	CLIENT: VILLAGE OF CLARENDON HILLS, 1 N. PROSPECT AVENUE, CLARENDON HILLS, ILLINOIS 60514	
SCALE	1"=350'		
DATE	7/30/2013		

TITLE:

VILLAGE WATERSHEDS

LEGEND:

STRUCTURE FLOODING ✳

NO STRUCTURE FLOODING ✳

✳ INFORMATION FROM FLOODING QUESTIONNAIRES

CHRISTOPHER B. BURKE ENGINEERING LTD.
9575 West Higgins Road, Suite 600
Rosemont, Illinois 60018 (847) 823-0500

N:\CLARENDONHILLS\130200\Water\Exhibits\130200Exh1 Village Watershed.dgn

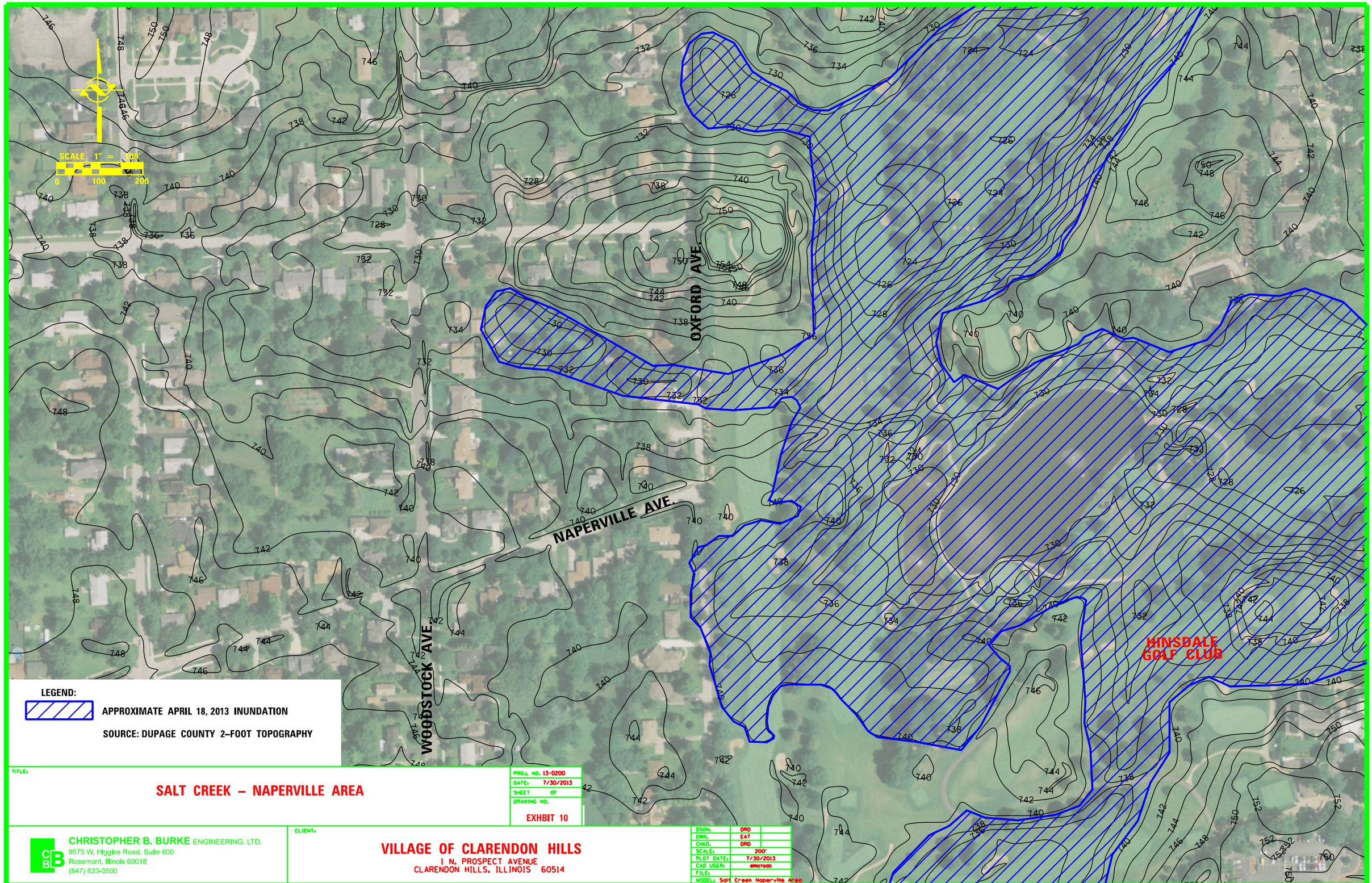

TITLE:

SALT CREEK – NAPERVILLE AREA

PROJ. NO.	13-0200
DATE:	7/30/2013
SHEET	OF
DRAWING NO.	EXHIBIT 10

CHRISTOPHER B. BURKE ENGINEERING, LTD.
9575 W. Higgins Road, Suite 600
Rosemont, Illinois 60018
(847) 823-0500

CLIENT:

VILLAGE OF CLARENDON HILLS
1 N. PROSPECT AVENUE
CLARENDON HILLS, ILLINOIS 60514

DSGN.	DRD
DWN.	EAT
CHKD.	DRD
SCALE:	200'
PLOT DATE:	7/30/2013
CAD USER:	elmatodd
FILE:	
MODEL:	Salt Creek Naperville Area

N:\CLARENDONHILLS\130200\Water\Exhibits\130200Exhi0 Salt Crk Naperville Area.dgn

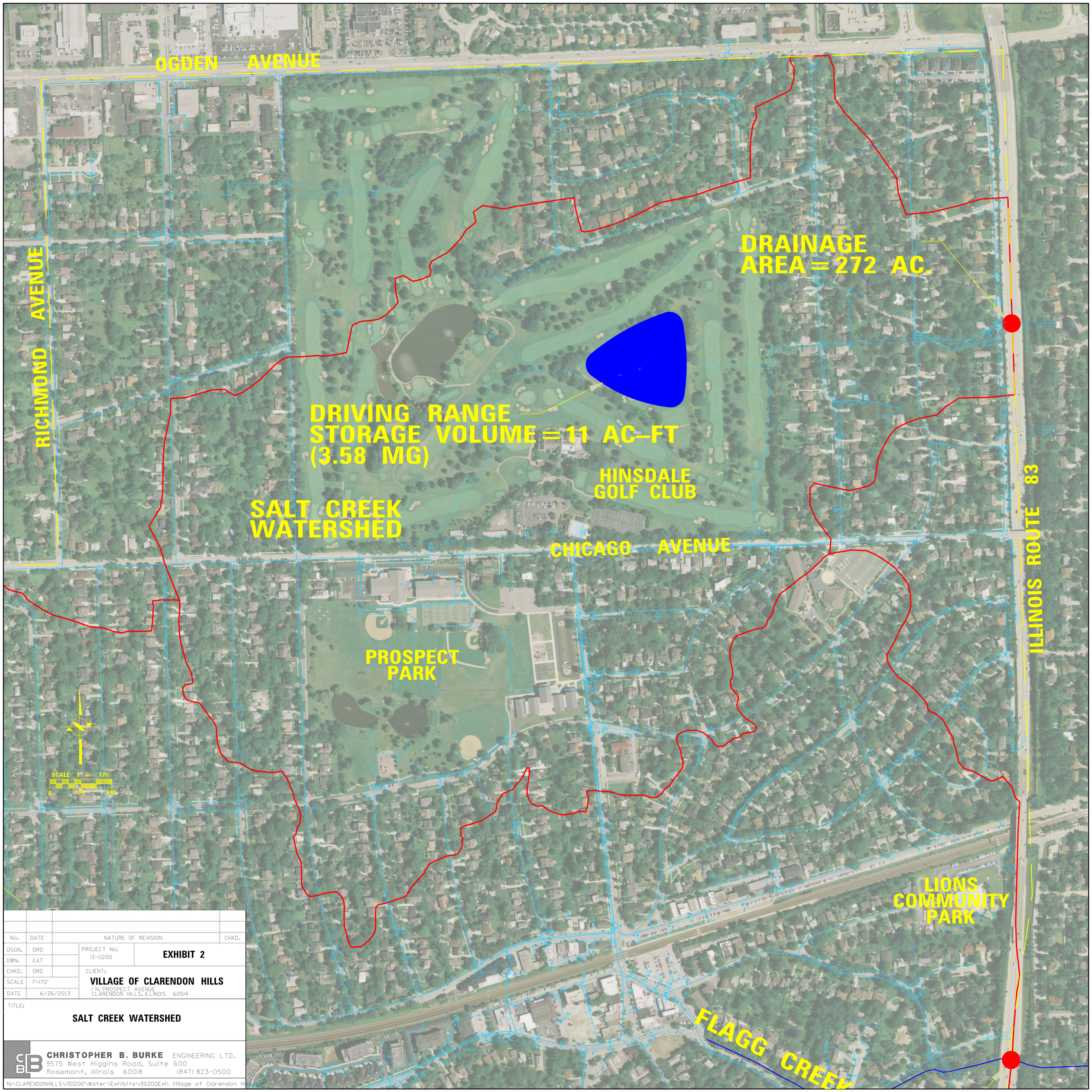

No.	DATE	NATURE OF REVISION	CHKD.

DSGN.	DRD	PROJECT No. 13-0200	EXHIBIT 2
DWN.	EAT		
CHKD.	DRD	CLIENT:	
SCALE	1"=170'	VILLAGE OF CLARENDON HILLS 1 N. PROSPECT AVENUE CLARENDON HILLS, ILLINOIS 60514	
DATE	6/26/2013		

TITLE:

SALT CREEK WATERSHED

CHRISTOPHER B. BURKE ENGINEERING LTD.
9575 West Higgins Road, Suite 600
Rosemont, Illinois 60018 (847) 823-0500

N:\CLARENDONHILLS\130200\Water\Exhibits\130200Exh Village of Clarendon Hills.dgn

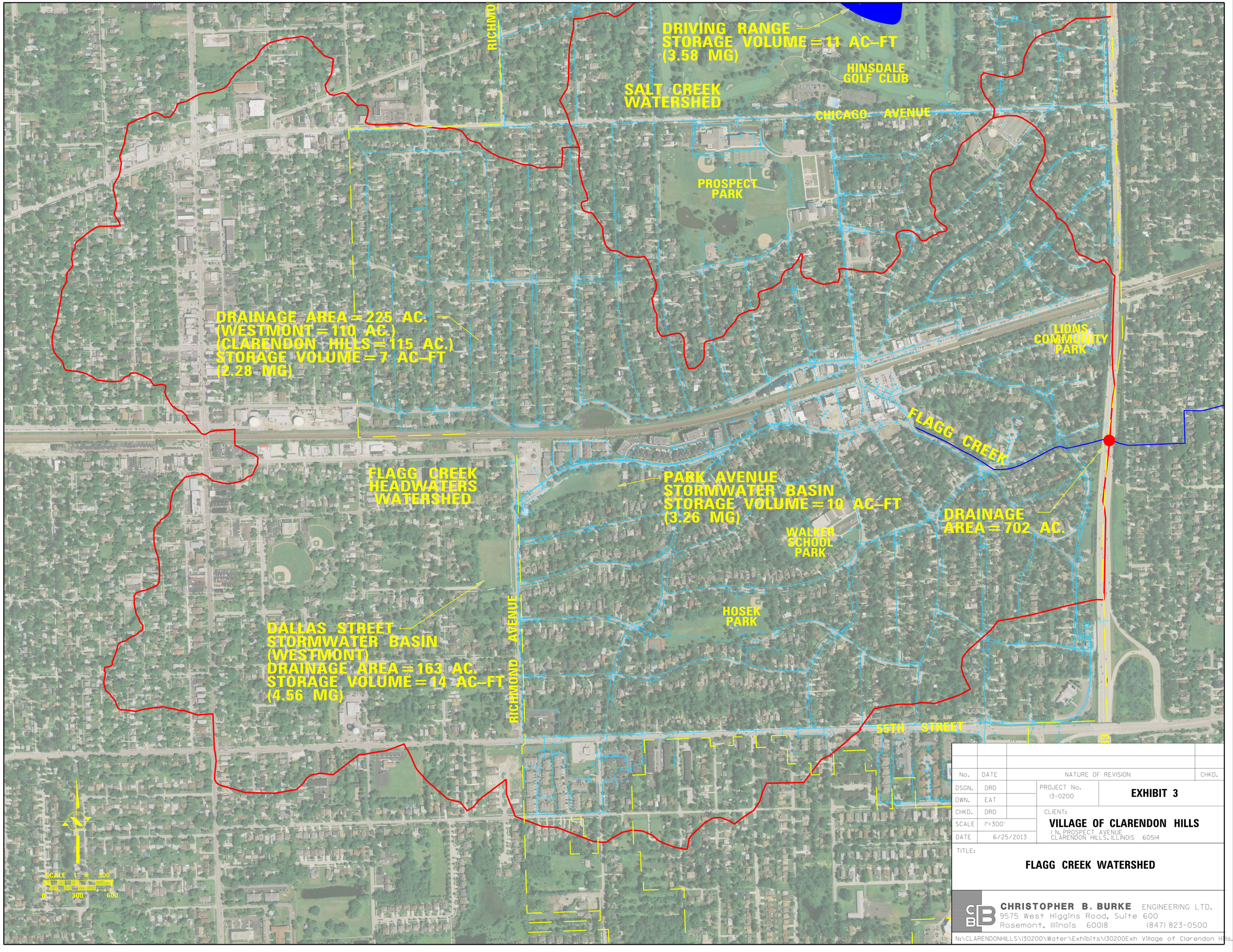

No.	DATE	NATURE OF REVISION	CHKD.

DSGN.	DRD	PROJECT No. 13-0200	**EXHIBIT 3**
DWN.	EAT		
CHKD.	DRD	CLIENT: **VILLAGE OF CLARENDON HILLS** 1 N. PROSPECT AVENUE CLARENDON HILLS, ILLINOIS 60514	
SCALE	1"=300'		
DATE	6/25/2013		

TITLE:

FLAGG CREEK WATERSHED

CHRISTOPHER B. BURKE ENGINEERING LTD.
9575 West Higgins Road, Suite 600
Rosemont, Illinois 60018 (847) 823-0500

N:\CLARENDONHILLS\130200\Water\Exhibits\130200Exh Village of Clarendon Hills.dg

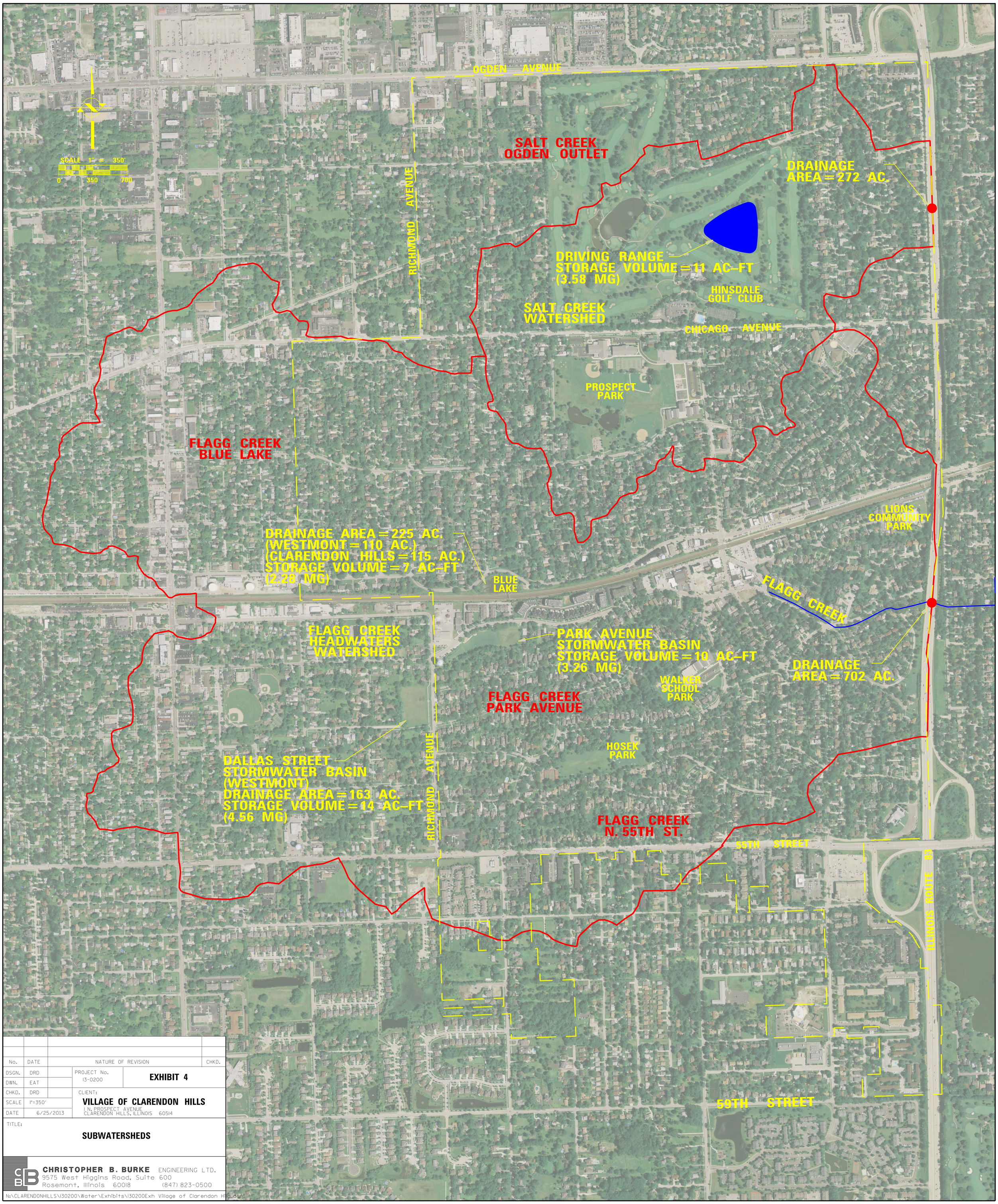

No.	DATE	NATURE OF REVISION	CHKD.

DSGN.	DRD	PROJECT No. 13-0200	**EXHIBIT 4**
DWN.	EAT		
CHKD.	DRD	CLIENT: **VILLAGE OF CLARENDON HILLS** 1 N. PROSPECT AVENUE CLARENDON HILLS, ILLINOIS 60514	
SCALE	1"=350'		
DATE	6/25/2013		

TITLE:

SUBWATERSHEDS

CHRISTOPHER B. BURKE ENGINEERING LTD.
9575 West Higgins Road, Suite 600
Rosemont, Illinois 60018 (847) 823-0500

N:\CLARENDONHILLS\130200\Water\Exhibits\130200Exh Village of Clarendon Hills.dgn

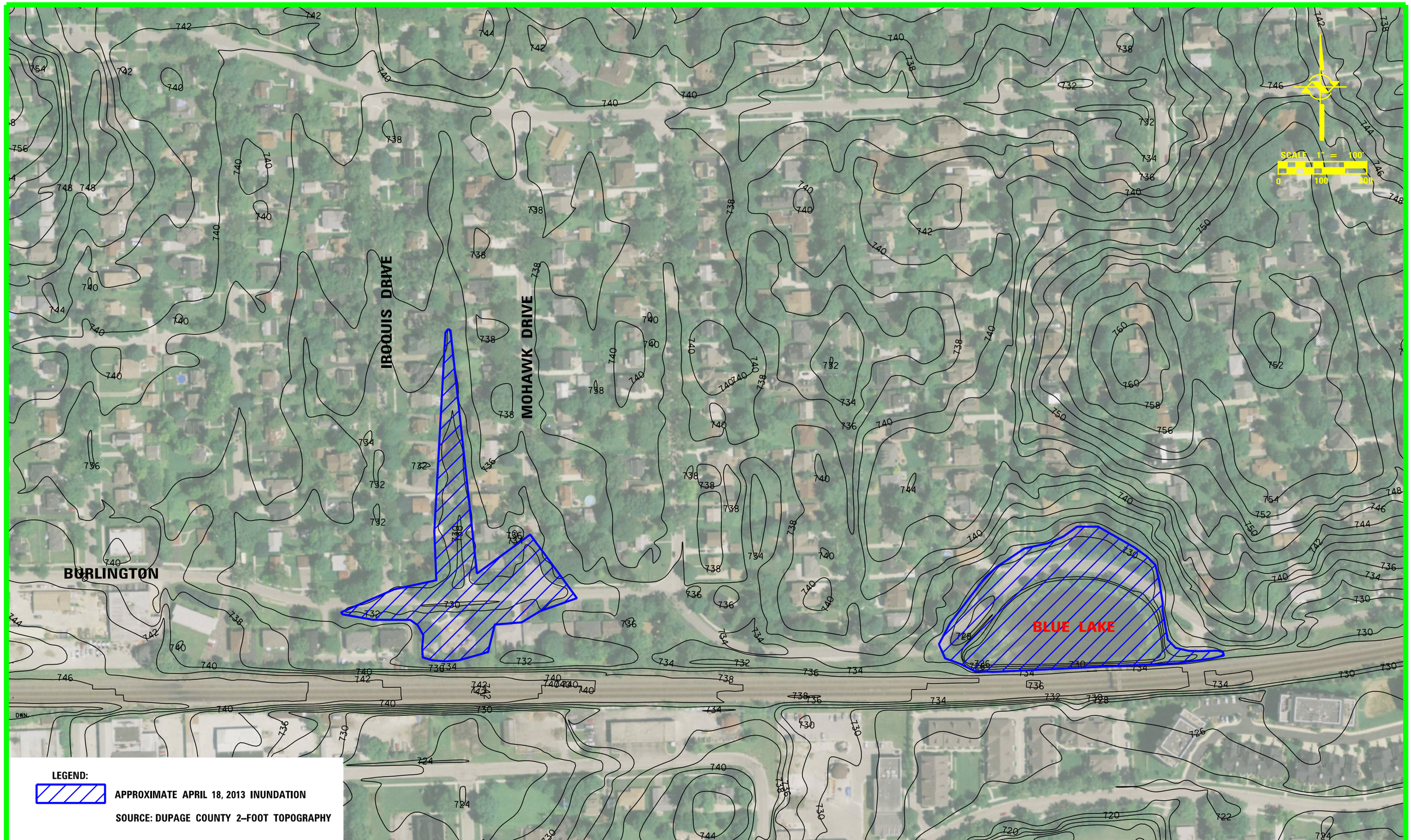

CHRISTOPHER B. BURKE ENGINEERING, LTD.
9575 W. Higgins Road, Suite 600
Rosemont, Illinois 60018
(847) 823-0500

CLIENT:

VILLAGE OF CLARENDON HILLS
1 N. PROSPECT AVENUE
CLARENDON HILLS, ILLINOIS 60514

DSGN.	DRD
DWN.	EAT
CHKD.	DRD
SCALE:	200'
PLOT DATE:	7/30/2013
CAD USER:	emotodd
FILE:	
MODEL:	Blue Lake

TITLE:

FLAGG CREEK – BLUE LAKE

PROJ. NO.	13-0200
DATE:	7/30/2013
SHEET	OF
DRAWING NO.	

EXHIBIT 5

N:\CLARENDONHILLS\130200\Water\Exhibits\130200Exh5 Flagg Ctr-Blue Lake.dgn

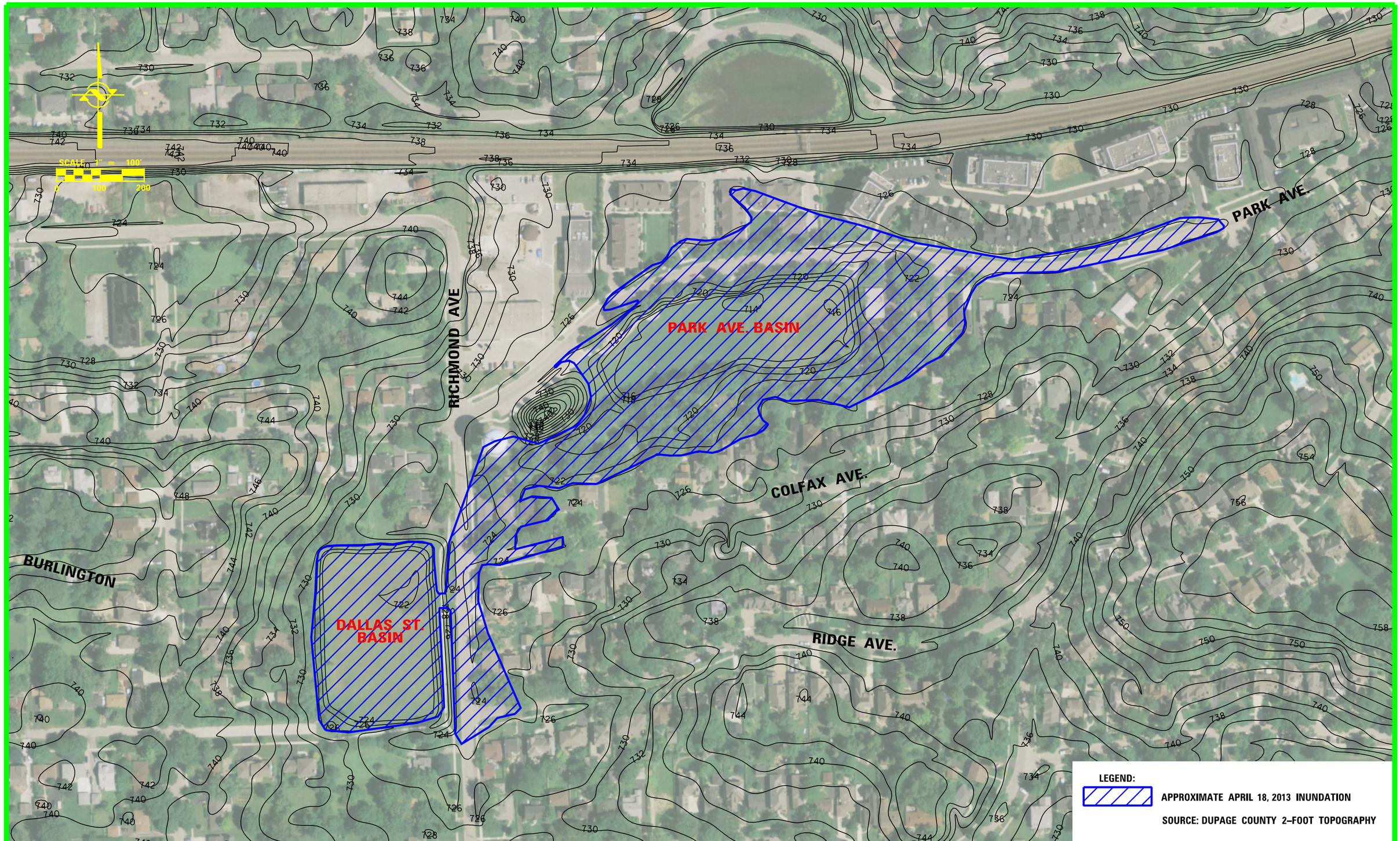

CHRISTOPHER B. BURKE ENGINEERING, LTD.
9575 W. Higgins Road, Suite 600
Rosemont, Illinois 60018
(847) 823-0500

CLIENT:

VILLAGE OF CLARENDON HILLS
1 N. PROSPECT AVENUE
CLARENDON HILLS, ILLINOIS 60514

DSGN.	DRD	
DWN.	EAT	
CHKD.	DRD	
SCALE:	200'	
PLOT DATE:	7/30/2013	
CAD USER:	emotodd	
FILE:		
MODEL:	Park Avenue	

TITLE:

FLAGG CREEK – PARK AVENUE

PROJ. NO. 13-0200
DATE: 7/30/2013
SHEET ____ OF ____
DRAWING NO.
EXHIBIT 6

N:\CLARENDONHILLS\130200\Water\Exhibits\130200Exh6 Flagg Crk-Park Ave.dgn

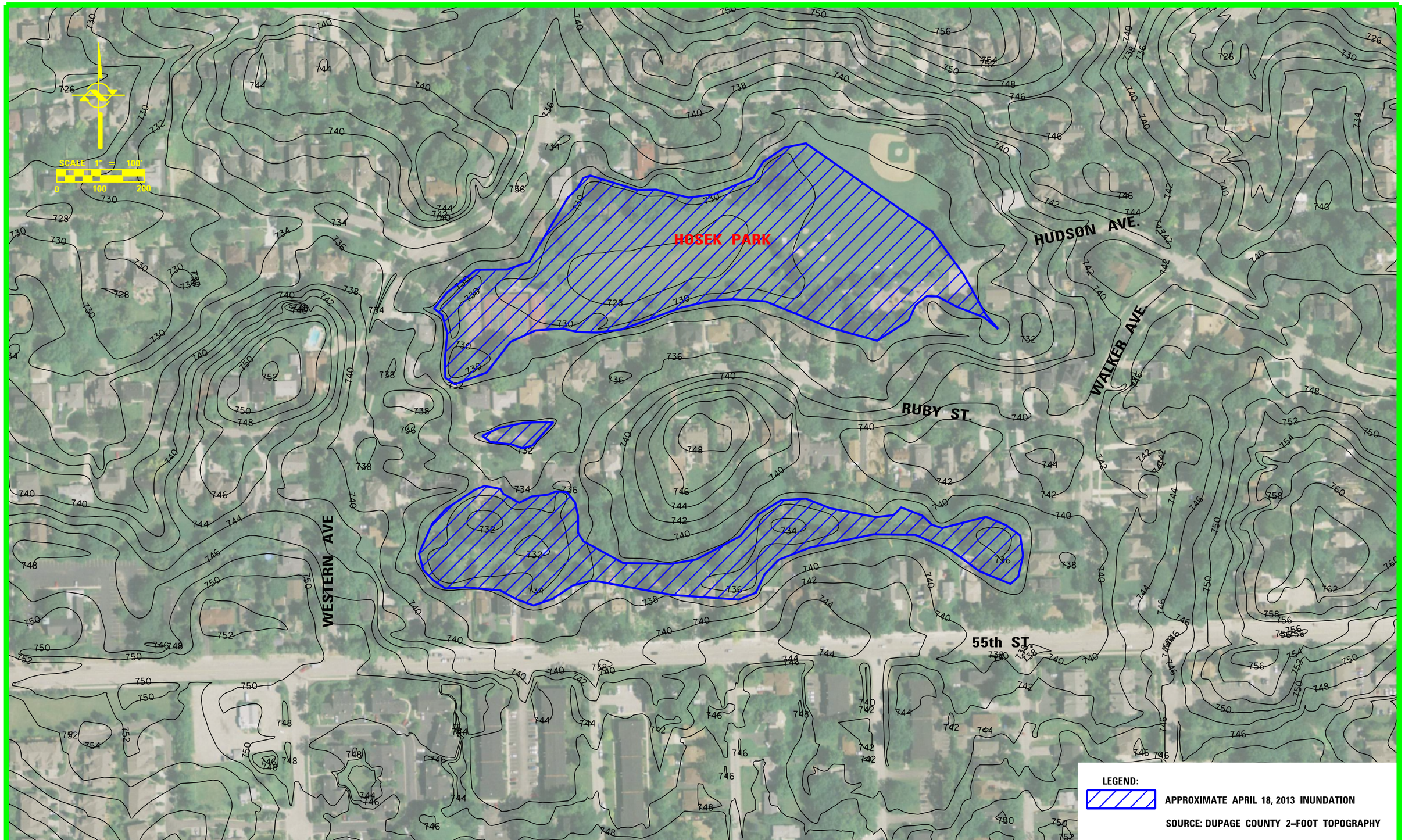

CHRISTOPHER B. BURKE ENGINEERING, LTD.
9575 W. Higgins Road, Suite 600
Rosemont, Illinois 60018
(847) 823-0500

CLIENT:

VILLAGE OF CLARENDON HILLS
1 N. PROSPECT AVENUE
CLARENDON HILLS, ILLINOIS 60514

DSGN.	DRD	—
DWN.	EAT	—
CHKD.	DRD	—
SCALE:	200'	
PLOT DATE:	7/30/2013	
CAD USER:	emetodd	
FILE:		
MODEL:	N. 55th St.	

TITLE:

FLAGG CREEK – N. 55th STREET

PROJ. NO.	13-0200
DATE:	7/30/2013
SHEET	OF
DRAWING NO.	

EXHIBIT 7

N:\CLARENDONHILLS\130200\Water\Exhibits\130200Exh7 N 55th St.dgn

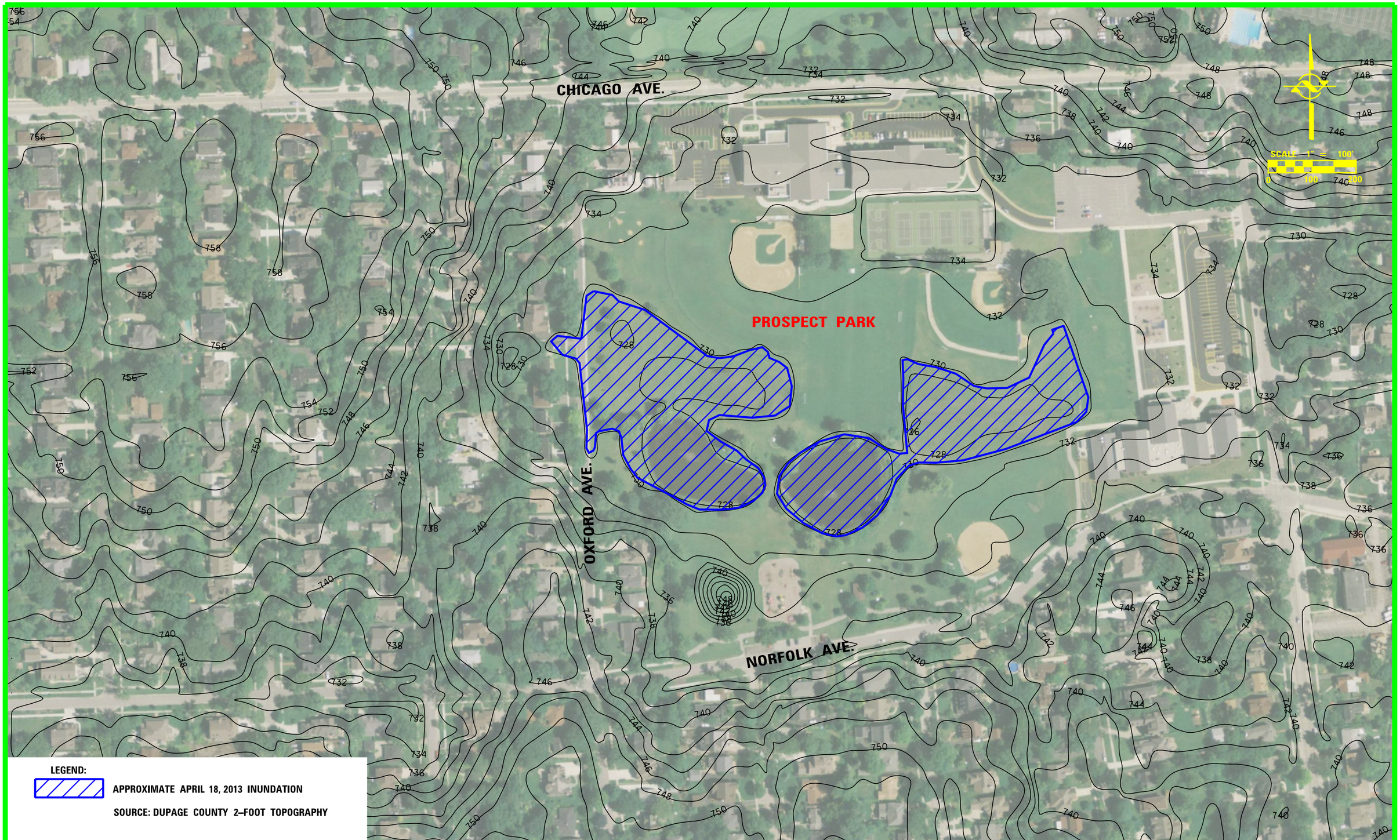

CHRISTOPHER B. BURKE ENGINEERING, LTD.
9575 W. Higgins Road, Suite 600
Rosemont, Illinois 60018
(847) 823-0500

CLIENT:
VILLAGE OF CLARENDON HILLS
1 N. PROSPECT AVENUE
CLARENDON HILLS, ILLINOIS 60514

DSGN.	DRD	
DWN.	EAT	
CHKD.	DRD	
SCALE:	200'	
PLOT DATE:	7/30/2013	
CAD USER:	emotodd	
FILE:		
MODEL:	Salt Crk Prospect Pk	

TITLE:
FLAGG CREEK – SALT CREEK
PROSPECT PARK

PROJ. NO. 13-0200
DATE: 7/30/2013
SHEET ___ OF ___
DRAWING NO.
EXHBIT 8

N:\CLARENDONHILLS\130200\Water\Exhibits\130200Exh8 Salt Crk Prospect Prk.dgn

HINSDALE GOLF CLUB

WALNUT STREET

MIDDAUGH ROAD

IL RTE 83

SCALE: 1" = 100'

0 100 200

LEGEND:

APPROXIMATE APRIL 18, 2013 INUNDATION

SOURCE: DUPAGE COUNTY 2-FOOT TOPOGRAPHY

CHRISTOPHER B. BURKE ENGINEERING, LTD.
9575 W. Higgins Road, Suite 600
Rosemont, Illinois 60018
(847) 823-0500

CLIENT:

VILLAGE OF CLARENDON HILLS
1 N. PROSPECT AVENUE
CLARENDON HILLS, ILLINOIS 60514

DSGN.	DRD	
DWN.	EAT	
CHKD.	DRD	
SCALE:	200'	
PLOT DATE:	7/30/2013	
CAD USER:	emotodd	
FILE:		
MODEL:	EXH.9 Salt Creek Middaugh Rd	

TITLE:

SALT CREEK – MIDDAUGH ROAD AREA

PROJ. NO. 13-0200
DATE: 7/30/2013
SHEET ____ OF ____
DRAWING NO.
EXHIBIT 9

N:\CLARENDONHILLS\130200\Water\Exhibits\130200Exh9 Salt Crk Middaugh Rd.dgn